











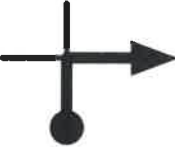
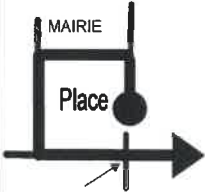


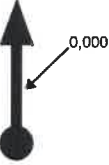



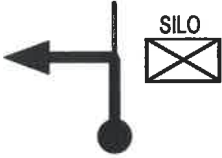




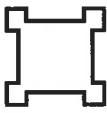


WP	Inter	Total	Direction	Description	Dégressif
1	0,000	0,000		Point 0,000 à la grille de la Place d'ANTIN	1,966
2	0,338	0,338		 Direction FREVILLE QUIERS	1,628
3	0,406	0,744			1,222
4	0,315	1,059	 	SRP	0,907
5	0,907	1,966	  Parking	RAZ	2,696
6	0,000	0,000	  Parking 0,000	Début Zone d'Étalonnage	2,696

WP	Inter	Total	Direction	Description	Dégressif
7	2,302	2,302		 FIN de Zone d'Etalonnage	0,394
8	0,118	2,420			0,276
9	0,123	2,543		FAIRE DEMI-TOUR sur la place Direction QUIERS	0,153
10	0,153	2,696		 RAZ	8,087
11	0,000	0,000		 DEBUT Zone d'Etalonnage Retour	8,087
12	2,165	2,165		 FIN Zone d'Etalonnage SRP	5,922

WP	Inter	Total	Direction	Description	Dégressif
13	1,013	3,178			4,909
14	0,274	3,452		SRP	4,635
15	0,417	3,869			4,218
16	4,218	8,087		CHATEAU 	Entrée Place d'ANTIN 0,000